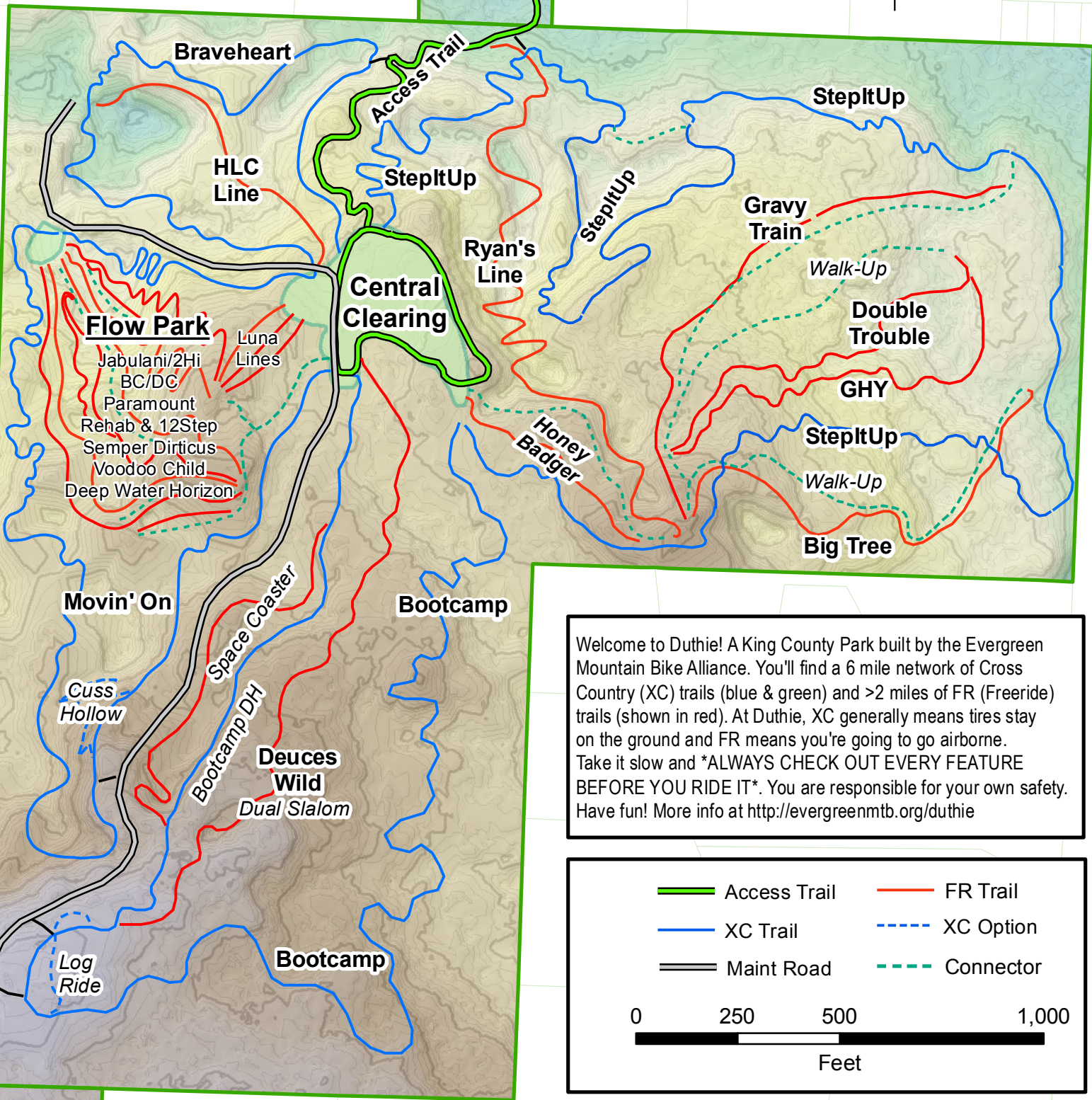









Duthie Hill Mountain Bike Park Trail Map



Welcome to Duthie! A King County Park built by the Evergreen Mountain Bike Alliance. You'll find a 6 mile network of Cross Country (XC) trails (blue & green) and >2 miles of FR (Freeride) trails (shown in red). At Duthie, XC generally means tires stay on the ground and FR means you're going to go airborne. Take it slow and ***ALWAYS CHECK OUT EVERY FEATURE BEFORE YOU RIDE IT***. You are responsible for your own safety. Have fun! More info at <http://evergreenmtb.org/duthie>

	Access Trail		FR Trail
	XC Trail		XC Option
	Maint Road		Connector

0 250 500 1,000

 Feet

Maint Access Rd
 ↓
 To Issaquah-Fall City Rd & the Grand Ridge Trail