
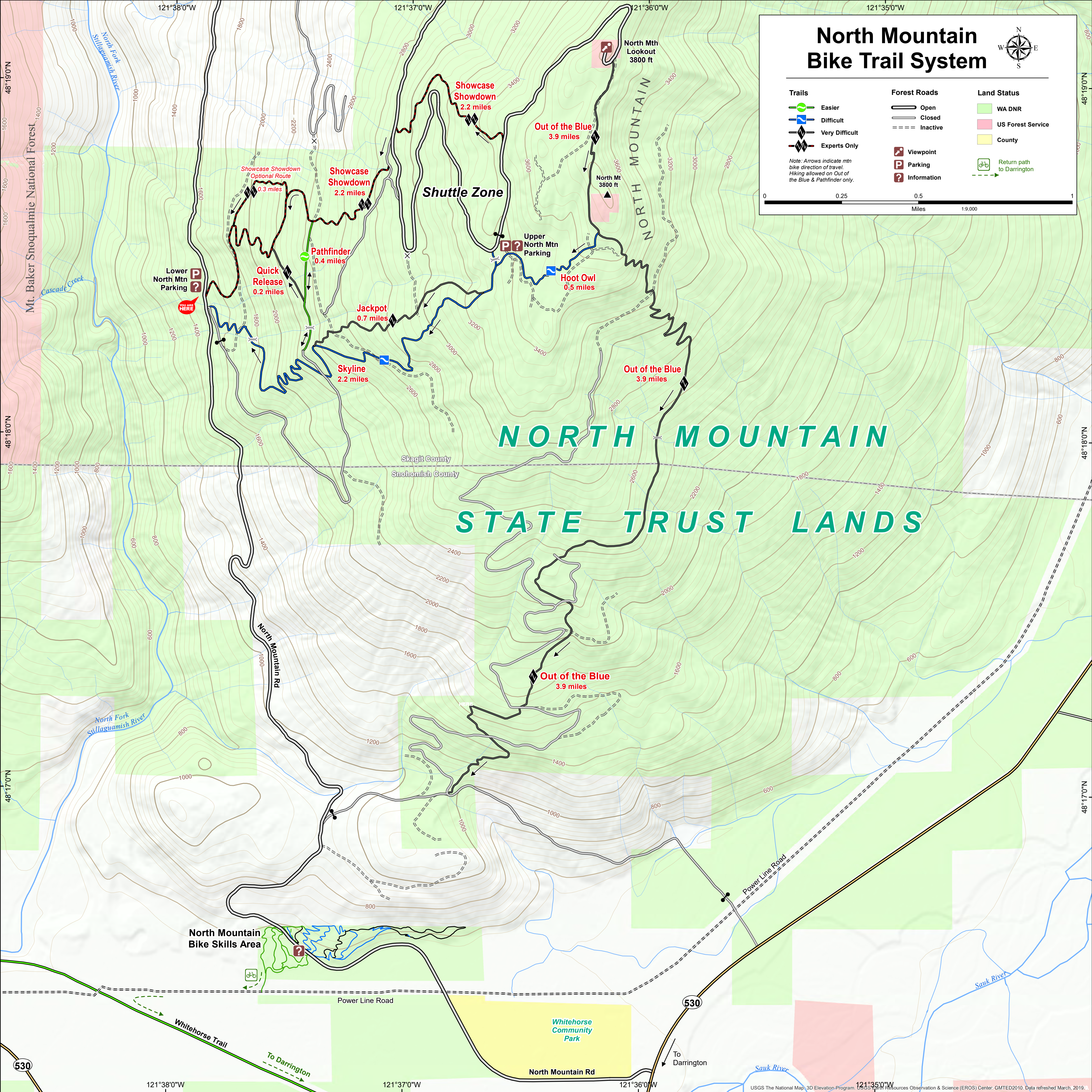
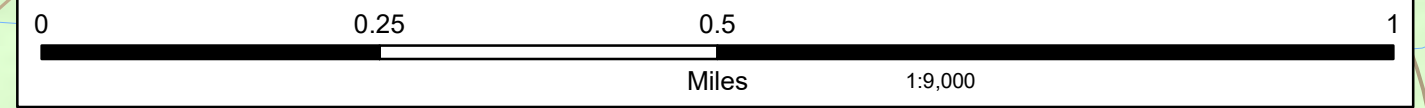


North Mountain Bike Trail System



- | Trails | Forest Roads | Land Status |
|---|--------------|---------------------------|
| Easier | Open | WA DNR |
| Difficult | Closed | US Forest Service |
| Very Difficult | Inactive | County |
| Experts Only | Viewpoint | Return path to Darrington |
| <p>Note: Arrows indicate mtn bike direction of travel. Hiking allowed on Out of the Blue & Pathfinder only.</p> | | |
| <p> Parking</p> <p> Information</p> | | |



NORTH MOUNTAIN
STATE TRUST LANDS

Shuttle Zone

Mt. Baker Snoqualmie National Forest

530

530

121°38'0"W 121°37'0"W 121°36'0"W 121°35'0"W

48°19'0"N 48°18'0"N 48°17'0"N

48°19'0"N 48°18'0"N 48°17'0"N

USGS The National Map, 3D Elevation Program, USGS Earth Resources Observation & Science (EROS) Center, GMTED2010. Data refreshed March, 2019.