











MTB Loops

-  Loop Connector ~ 1 Mi
-  South Loop ~ 12 Mi
-  West Loop ~ 9 Mi
-  North Loop ~ 12 Mi
-  East Loop ~ 7 Mi

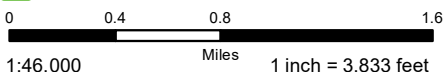
Loops/trails are not marked.
Close attention to intersections required.
Please respect other trail users.

Teanaway Community Forest

-  Road - County
-  Road - Old/Doubletrack/Private
-  Trail - Singletrack
-  Trail - Unverified/Old
-  Private Land



-  Parking
-  Gate
-  Camp
-  Geological POI



Map updated 3/3/2017
Please note the dashed purple lines are trails that have not been gps-verified or may not be visible. Please use caution if attempting to use.
Send feedback/updates to northwestryan@outlook.com

